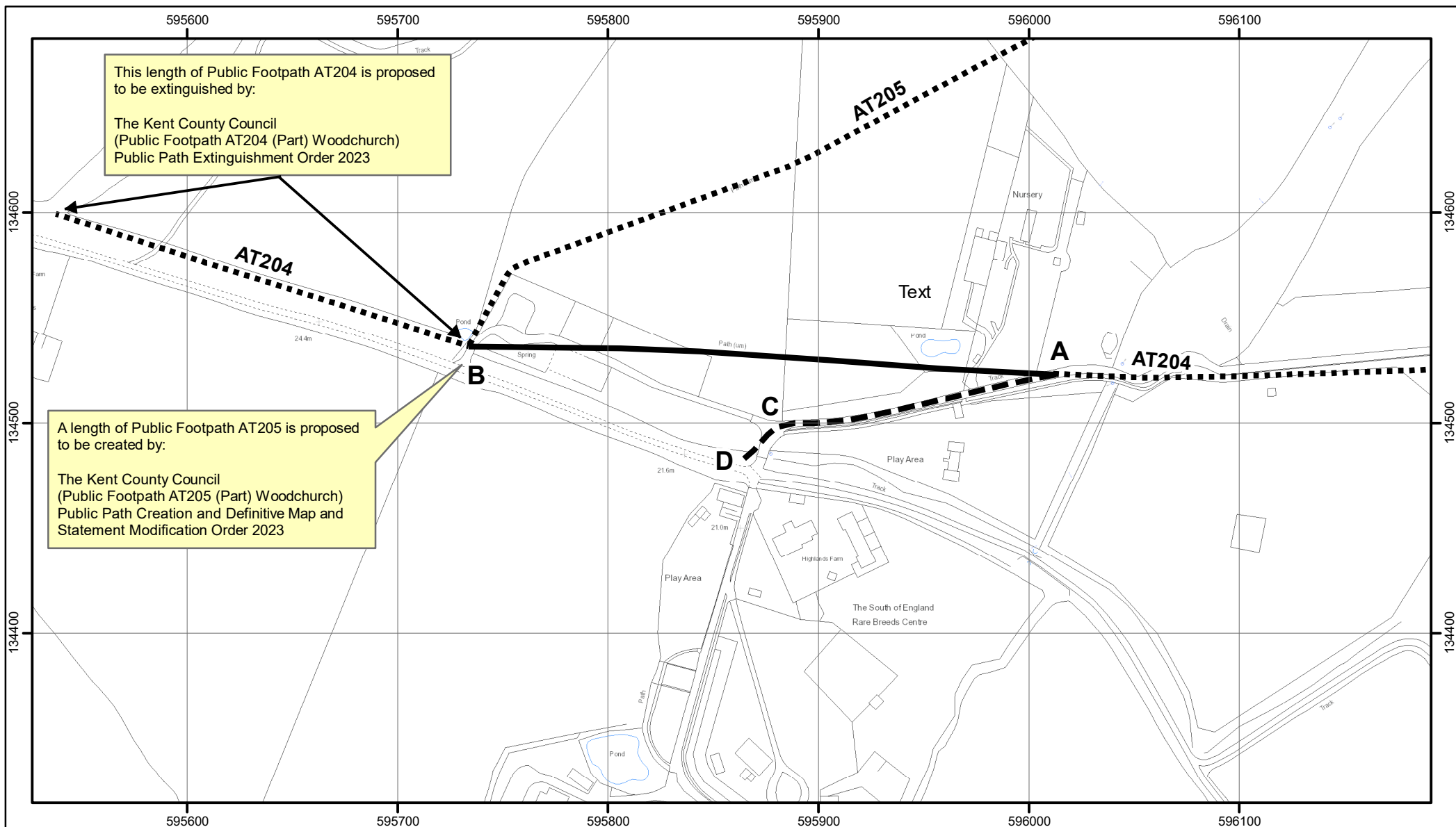


<p> Footpath Bridleway Restricted Byway Byway Open to All Traffic Point path number or status changes Boundary of area covered by 1:2500 scale Network Map Area covered by 1:2500 scale Network Map </p>	<p align="center"> EXTRACT OF THE WORKING COPY OF THE DEFINITIVE MAP OF PUBLIC RIGHTS OF WAY FOR THE COUNTY OF KENT </p> <p align="center"> © Crown Copyright and database right 2013. Ordnance Survey 100019238 </p> <p align="center"> FOR REFERENCE ONLY – NO FURTHER COPIES MAY BE MADE </p> <p align="center"> Unauthorised reproduction infringes Crown Copyright and may lead to prosecution or civil proceedings. </p> <p align="center"> Produced by the KCC Public Rights of Way and Access Service </p>	<p> Created by: MRT Checked by: Issue Date: 02/11/2021 Reference: PROW/AT204/1584 </p>	<p align="center"> N 1:10,000 Kent County Council kent.gov.uk </p>
---	--	--	--

0 0.5 1
 Kilometres
 0 0.25 0.5
 Miles



Key

- Route to be diverted
- - - New length of route
- Unaffected Routes

Highways Act 1980
Wildlife and Countryside Act 1981
The Kent County Council
(Public Footpath AT204 (Part) Woodchurch)
Public Path Diversion and Definitive Map and
Statement Modification Order 2023

0 Kilometres 0.1 0.2
0 Miles 0.05 0.1

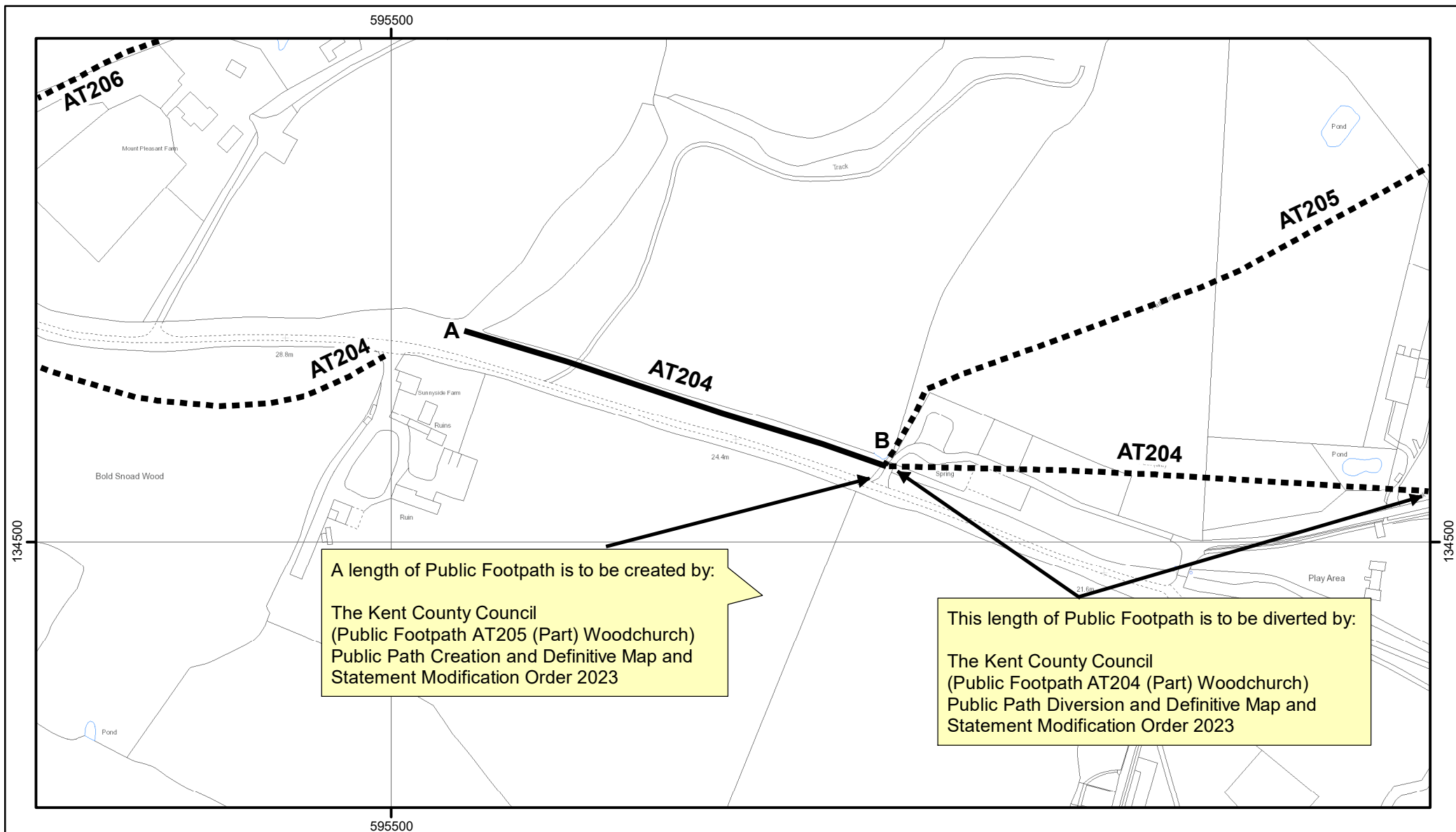
Produced by the KCC Public Rights of Way and Access Service
© Crown Copyright and database right 2022. Ordnance Survey 100019238

N
1:2,500



Public Rights of Way and Access Service

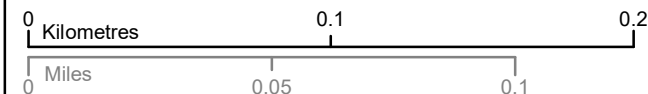
Created by: MRT Checked by: Reference: PROW/AT204/1584



Key

- Route to be extinguished
- Unaffected Routes

Highways Act 1980
Wildlife and Countryside Act 1981
The Kent County Council
(Public Footpath AT204 (Part) Woodchurch)
Public Path Extinguishment and Definitive Map
and Statement Modification Order 2023



Produced by the KCC Public Rights of Way and Access Service
© Crown Copyright and database right 2022. Ordnance Survey 100019238

Created by: MRT Checked by: Reference: PROW/AT204/1584

N
1:2,500

